

Modern Ordnance Survey mapping: © Crown Copyright and database right 2016. All rights reserved. Ordnance Survey Licence number 100024900.

This is an A4 sized map and should be printed full size at A4 with no page scaling set.

Name: SUFFOLK TERRACE AND ADJOINING WALKWAY AND STAIRS TO REAR, AT THE UNIVERSITY OF EAST ANGLIA

Heritage Category:	Listing
List Entry No :	1390646
Grade:	II*

County: Norfolk
District: Norwich
Parish: Non Civil Parish

For all entries pre-dating 4 April 2011 maps and national grid references do not form part of the official record of a listed building. In such cases the map here and the national grid reference are generated from the list entry in the official record and added later to aid identification of the principal listed building or buildings.

For all list entries made on or after 4 April 2011 the map here and the national grid reference do form part of the official record. In such cases the map and the national grid reference are to aid identification of the principal listed building or buildings only and must be read in conjunction with other information in the record.

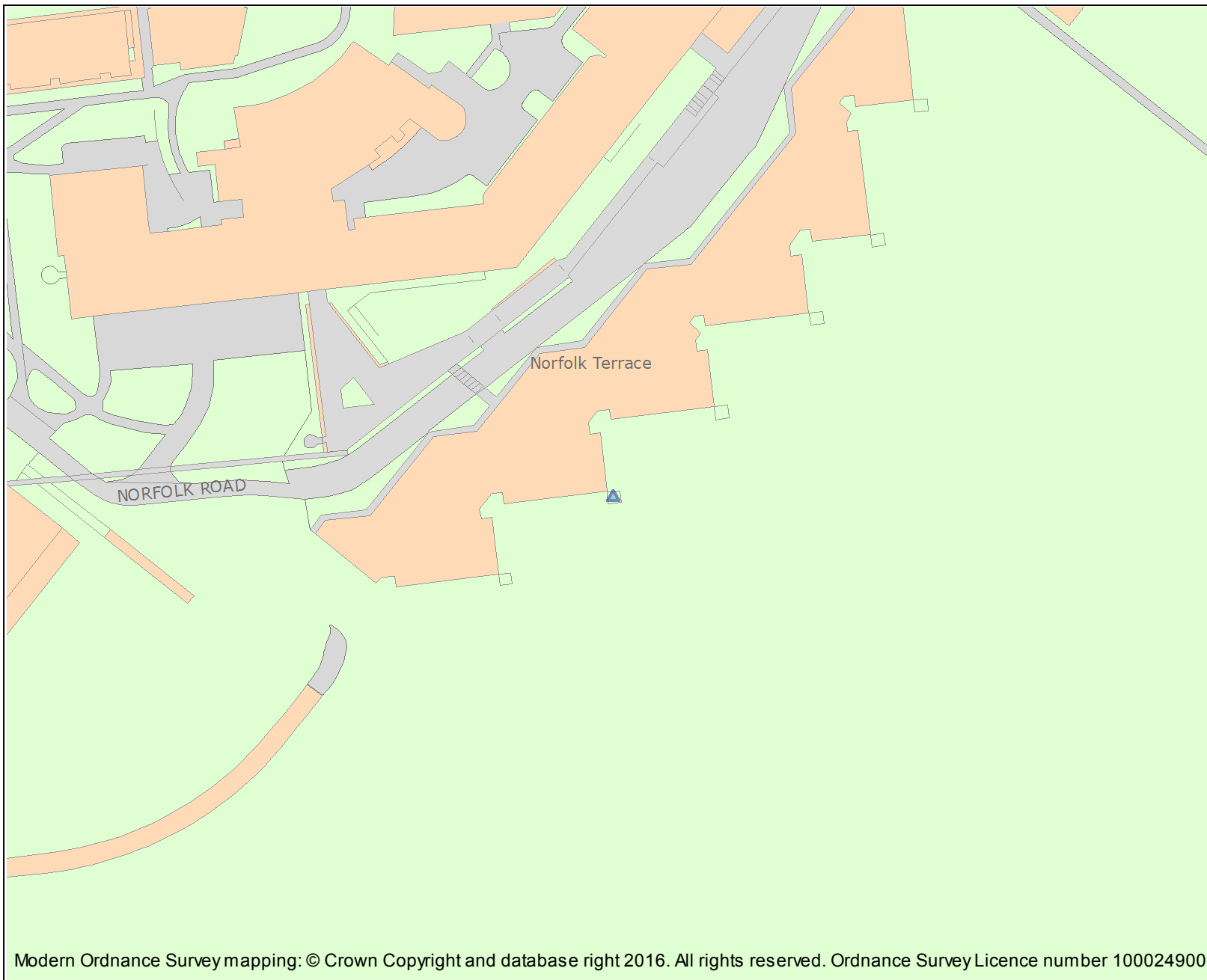
Any object or structure fixed to the principal building or buildings and any object or structure within the curtilage of the building, which, although not fixed to the building, forms part of the land and has done so since before 1st July, 1948 is by law to be treated as part of the listed building.

This map was delivered electronically and when printed may not be to scale and may be subject to distortions.

List Entry NGR:	TG 19430 07413
Map Scale:	1:1250
Print Date:	23 May 2016



HistoricEngland.org.uk



Heritage Category:	Listing
List Entry No :	1390647
Grade:	II*

County:	Norfolk
District:	Norwich
Parish:	Non Civil Parish

For all entries pre-dating 4 April 2011 maps and national grid references do not form part of the official record of a listed building. In such cases the map here and the national grid reference are generated from the list entry in the official record and added later to aid identification of the principal listed building or buildings.

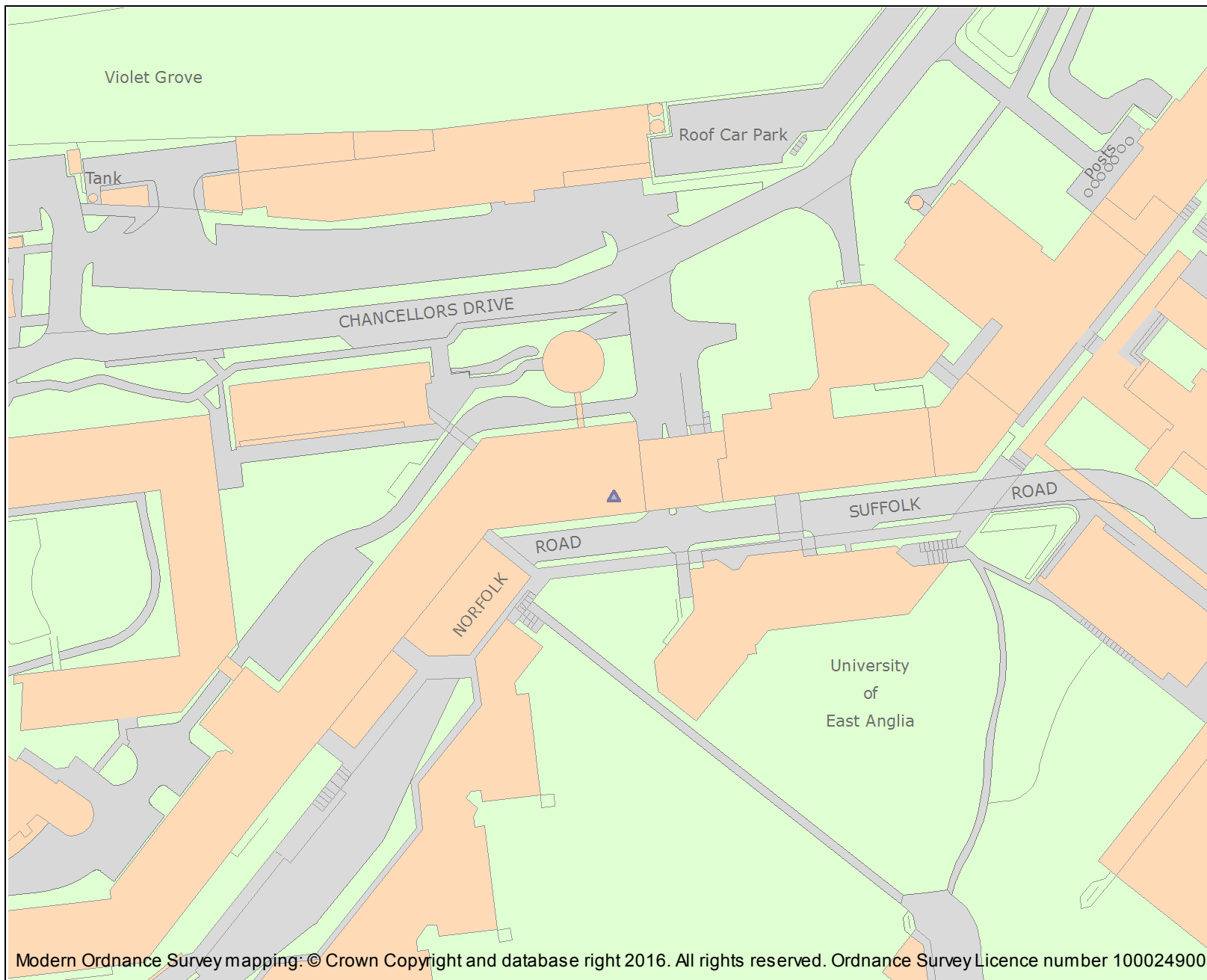
For all list entries made on or after 4 April 2011 the map here and the national grid reference do form part of the official record. In such cases the map and the national grid reference are to aid identification of the principal listed building or buildings only and must be read in conjunction with other information in the record.

Any object or structure fixed to the principal building or buildings and any object or structure within the curtilage of the building, which, although not fixed to the building, forms part of the land and has done so since before 1st July, 1948 is by law to be treated as part of the listed building.

This map was delivered electronically and when printed may not be to scale and may be subject to distortions.

List Entry NGR:	TG 19234 07406
Map Scale:	1:1250
Print Date:	23 May 2016

This is an A4 sized map and should be printed full size at A4 with no page scaling set.
Name: NORFOLK TERRACE AND ATTACHED WALKWAYS, AT THE UNIVERSITY OF EAST ANGLIA



Modern Ordnance Survey mapping: © Crown Copyright and database right 2016. All rights reserved. Ordnance Survey Licence number 100024900.

This is an A4 sized map and should be printed full size at A4 with no page scaling set.

Name: TEACHING WALL AND RAISED CONCOURSE, WITH ATTACHED WALKWAYS, AT UNIVERSITY OF EAST ANGLIA

Heritage Category:	Listing
List Entry No :	1390648
Grade:	II

County:	Norfolk
District:	Norwich
Parish:	Non Civil Parish

For all entries pre-dating 4 April 2011 maps and national grid references do not form part of the official record of a listed building. In such cases the map here and the national grid reference are generated from the list entry in the official record and added later to aid identification of the principal listed building or buildings.

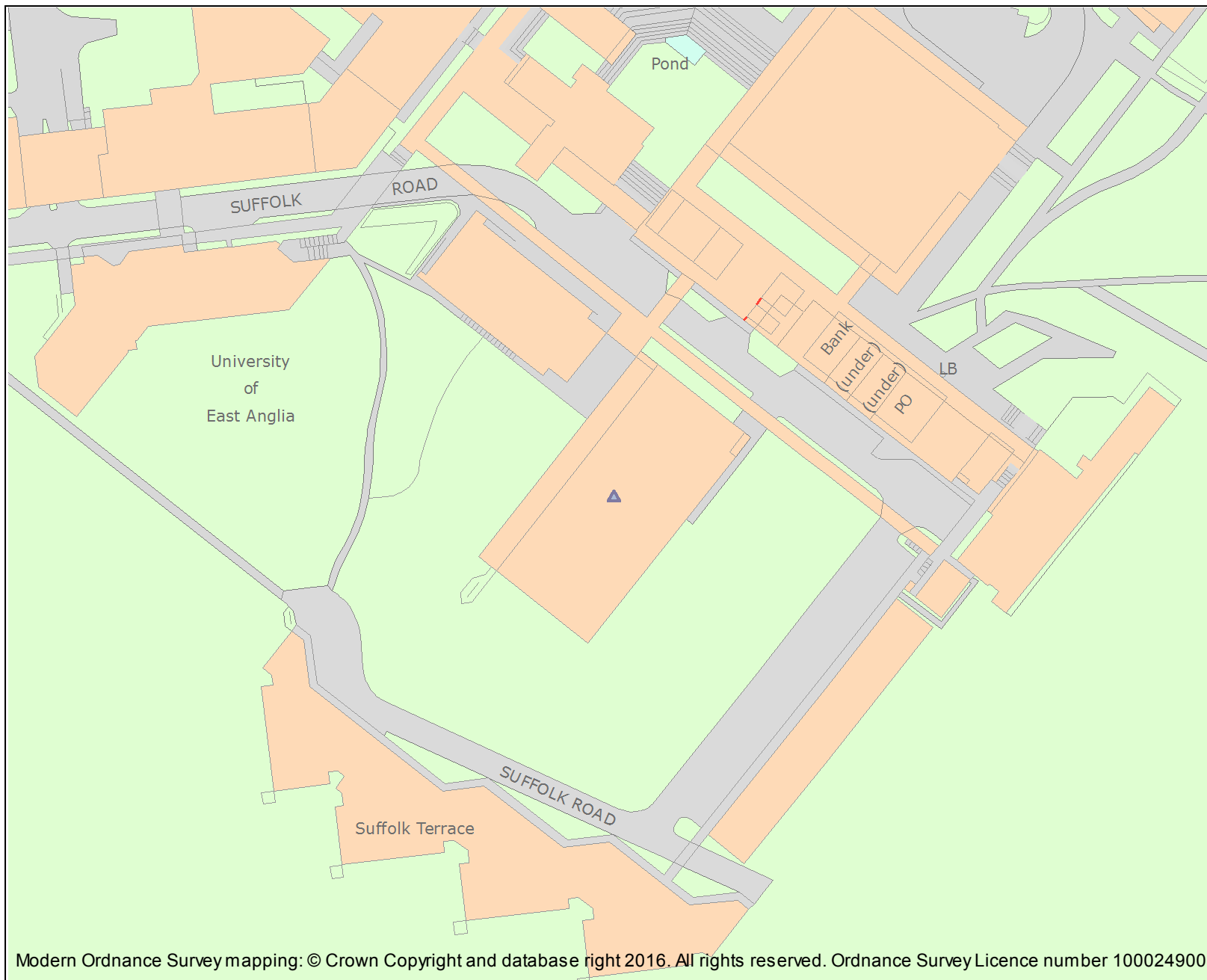
For all list entries made on or after 4 April 2011 the map here and the national grid reference do form part of the official record. In such cases the map and the national grid reference are to aid identification of the principal listed building or buildings only and must be read in conjunction with other information in the record.

Any object or structure fixed to the principal building or buildings and any object or structure within the curtilage of the building, which, although not fixed to the building, forms part of the land and has done so since before 1st July, 1948 is by law to be treated as part of the listed building.

This map was delivered electronically and when printed may not be to scale and may be subject to distortions.

List Entry NGR:	TG 19316 07559
Map Scale:	1:1250
Print Date:	23 May 2016

 Historic England
HistoricEngland.org.uk



Modern Ordnance Survey mapping: © Crown Copyright and database right 2016. All rights reserved. Ordnance Survey Licence number 100024900.

This is an A4 sized map and should be printed full size at A4 with no page scaling set.

Name: LIBRARY AND ATTACHED STAIRS TO GROUNDS AT THE UNIVERSITY OF EAST ANGLIA

Heritage Category:	Listing
List Entry No :	1390649
Grade:	II

County: Norfolk
District: Norwich
Parish: Non Civil Parish

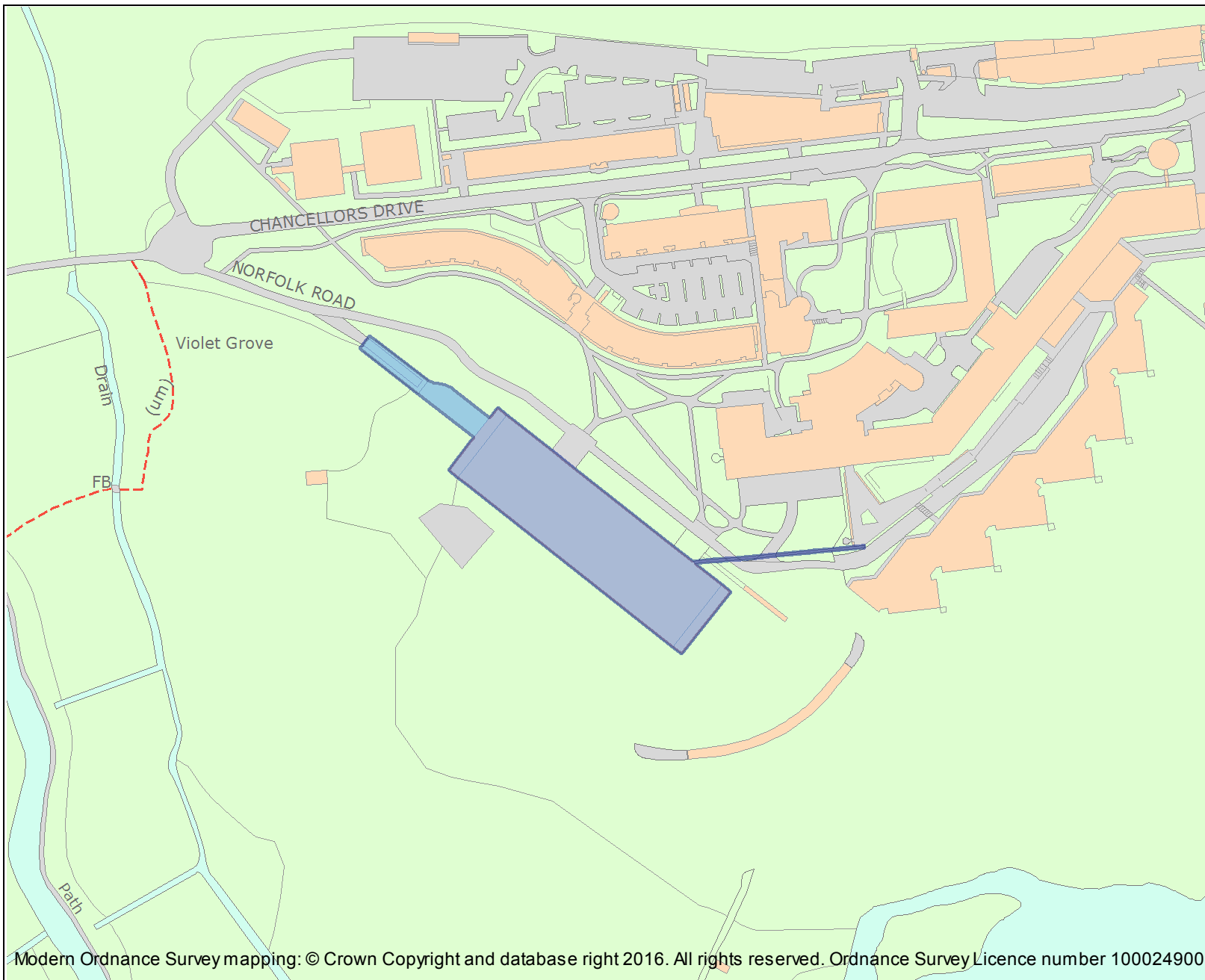
For all entries pre-dating 4 April 2011 maps and national grid references do not form part of the official record of a listed building. In such cases the map here and the national grid reference are generated from the list entry in the official record and added later to aid identification of the principal listed building or buildings.

For all list entries made on or after 4 April 2011 the map here and the national grid reference do form part of the official record. In such cases the map and the national grid reference are to aid identification of the principal listed building or buildings only and must be read in conjunction with other information in the record.

Any object or structure fixed to the principal building or buildings and any object or structure within the curtilage of the building, which, although not fixed to the building, forms part of the land and has done so since before 1st July, 1948 is by law to be treated as part of the listed building.

This map was delivered electronically and when printed may not be to scale and may be subject to distortions.

List Entry NGR:	TG 19453 07492
Map Scale:	1:1250
Print Date:	23 May 2016



Modern Ordnance Survey mapping: © Crown Copyright and database right 2016. All rights reserved. Ordnance Survey Licence number 100024900.

This is an A4 sized map and should be printed full size at A4 with no page scaling set.

Name: Sainsbury Centre, attached walkway, underground loading bay, and retaining walls to loading bay access road at the University of East Anglia

Heritage Category:	Listing
List Entry No :	1409810
Grade:	II*

County:	Norfolk
District:	Norwich
Parish:	Non Civil Parish

For all entries pre-dating 4 April 2011 maps and national grid references do not form part of the official record of a listed building. In such cases the map here and the national grid reference are generated from the list entry in the official record and added later to aid identification of the principal listed building or buildings.

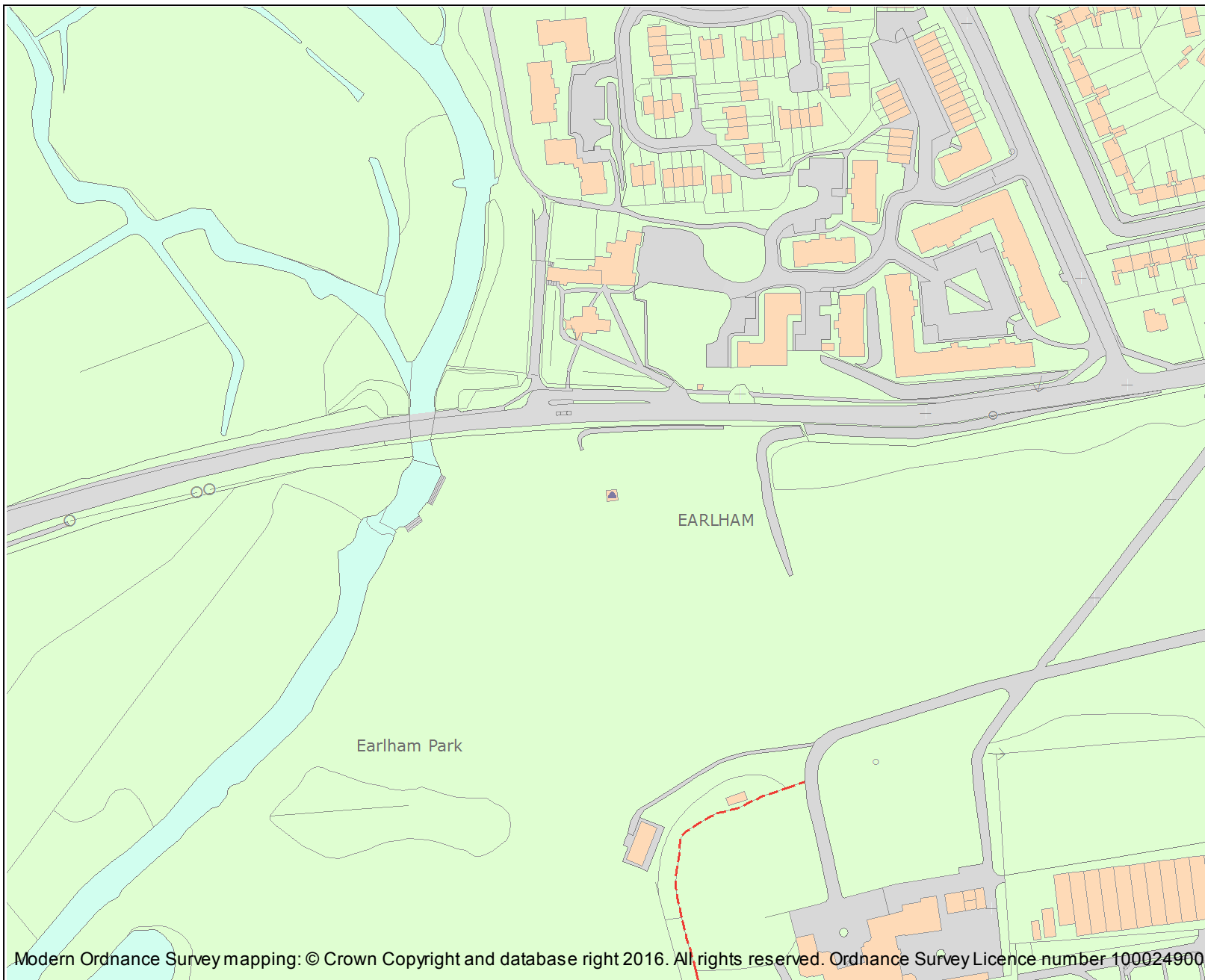
For all list entries made on or after 4 April 2011 the map here and the national grid reference do form part of the official record. In such cases the map and the national grid reference are to aid identification of the principal listed building or buildings only and must be read in conjunction with other information in the record.

Any object or structure fixed to the principal building or buildings and any object or structure within the curtilage of the building, which, although not fixed to the building, forms part of the land and has done so since before 1st July, 1948 is by law to be treated as part of the listed building.

This map was delivered electronically and when printed may not be to scale and may be subject to distortions.

List Entry NGR:	TG1906307438
Map Scale:	1:2500
Print Date:	23 May 2016





Heritage Category:	Listing
List Entry No :	1051297
Grade:	II

County:	Norfolk
District:	Norwich
Parish:	Non Civil Parish

For all entries pre-dating 4 April 2011 maps and national grid references do not form part of the official record of a listed building. In such cases the map here and the national grid reference are generated from the list entry in the official record and added later to aid identification of the principal listed building or buildings.

For all list entries made on or after 4 April 2011 the map here and the national grid reference do form part of the official record. In such cases the map and the national grid reference are to aid identification of the principal listed building or buildings only and must be read in conjunction with other information in the record.

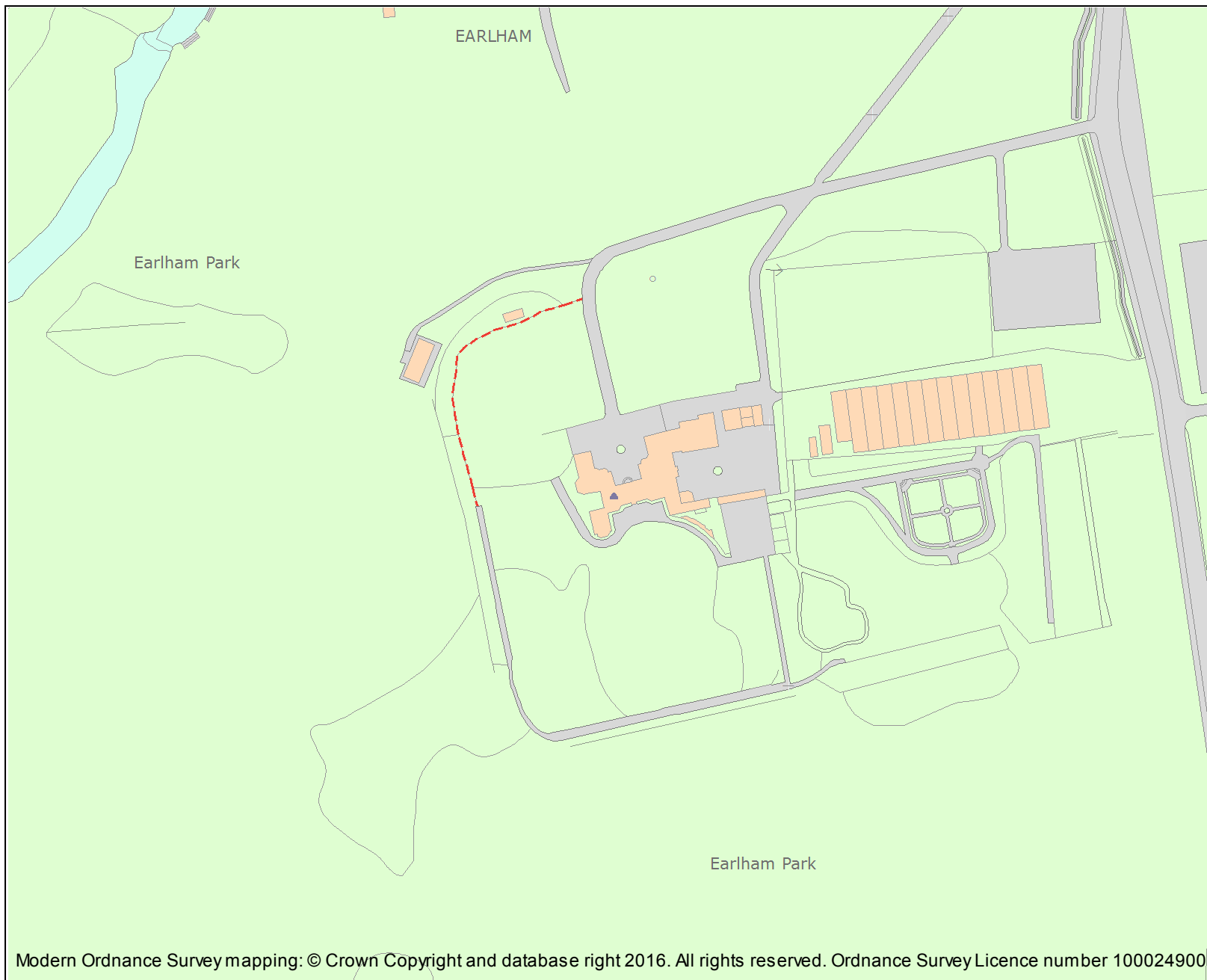
Any object or structure fixed to the principal building or buildings and any object or structure within the curtilage of the building, which, although not fixed to the building, forms part of the land and has done so since before 1st July, 1948 is by law to be treated as part of the listed building.

This map was delivered electronically and when printed may not be to scale and may be subject to distortions.

List Entry NGR:	TG 19054 08215
Map Scale:	1:2500
Print Date:	23 May 2016

Name: DOVECOTE AT EARLHAM HALL (TG 191 082)

This is an A4 sized map and should be printed full size at A4 with no page scaling set.



Heritage Category:	Listing
List Entry No :	1051296
Grade:	II*

County:	Norfolk
District:	Norwich
Parish:	Non Civil Parish

For all entries pre-dating 4 April 2011 maps and national grid references do not form part of the official record of a listed building. In such cases the map here and the national grid reference are generated from the list entry in the official record and added later to aid identification of the principal listed building or buildings.

For all list entries made on or after 4 April 2011 the map here and the national grid reference do form part of the official record. In such cases the map and the national grid reference are to aid identification of the principal listed building or buildings only and must be read in conjunction with other information in the record.

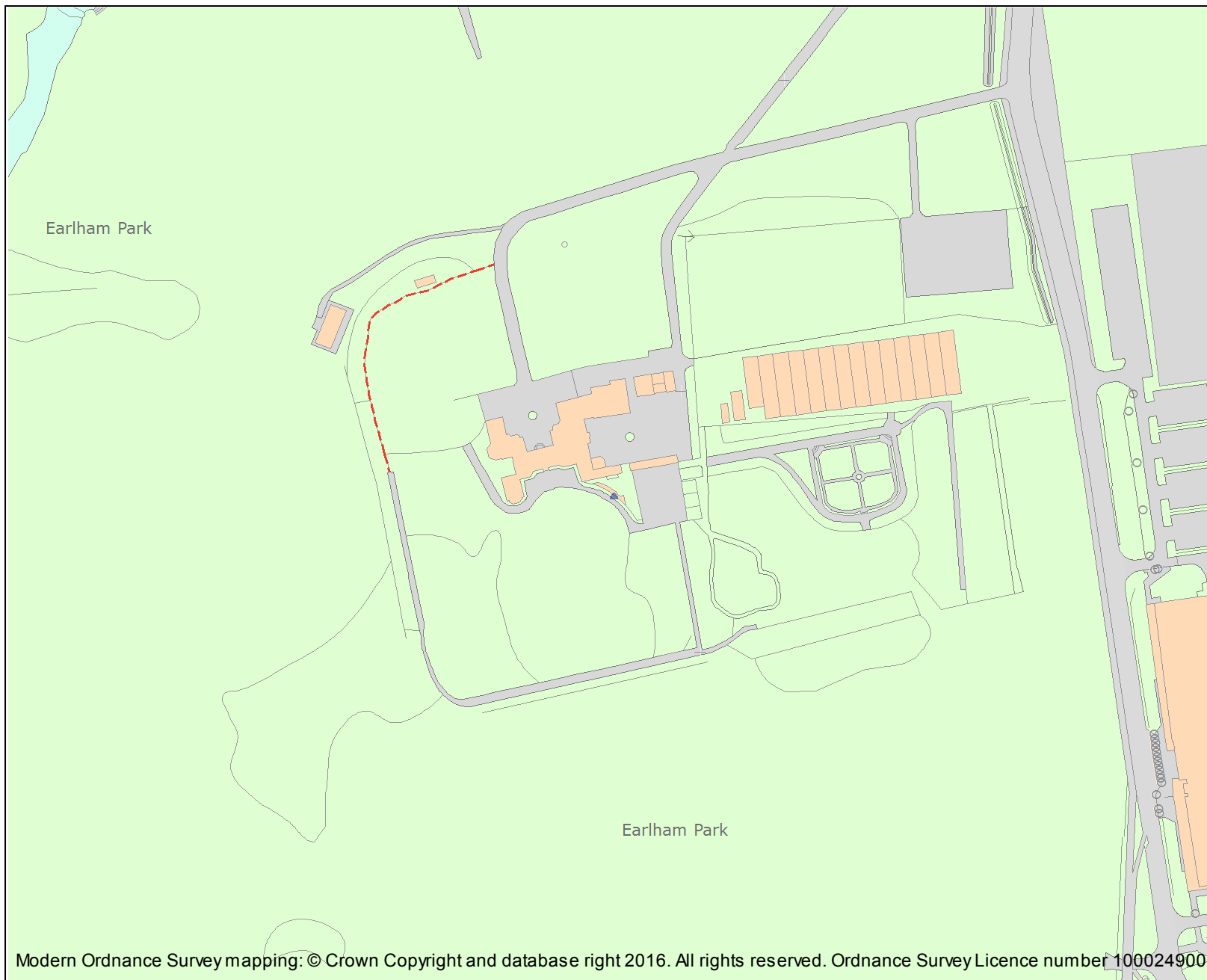
Any object or structure fixed to the principal building or buildings and any object or structure within the curtilage of the building, which, although not fixed to the building, forms part of the land and has done so since before 1st July, 1948 is by law to be treated as part of the listed building.

This map was delivered electronically and when printed may not be to scale and may be subject to distortions.

List Entry NGR:	TG 19153 08001
Map Scale:	1:2500
Print Date:	23 May 2016

Name: EARLAM HALL AND ATTACHED OUTBUILDINGS

This is an A4 sized map and should be printed full size at A4 with no page scaling set.



Heritage Category:	Listing
List Entry No :	1280159
Grade:	II

County:	Norfolk
District:	Norwich
Parish:	Non Civil Parish

For all entries pre-dating 4 April 2011 maps and national grid references do not form part of the official record of a listed building. In such cases the map here and the national grid reference are generated from the list entry in the official record and added later to aid identification of the principal listed building or buildings.

For all list entries made on or after 4 April 2011 the map here and the national grid reference do form part of the official record. In such cases the map and the national grid reference are to aid identification of the principal listed building or buildings only and must be read in conjunction with other information in the record.

Any object or structure fixed to the principal building or buildings and any object or structure within the curtilage of the building, which, although not fixed to the building, forms part of the land and has done so since before 1st July, 1948 is by law to be treated as part of the listed building.

This map was delivered electronically and when printed may not be to scale and may be subject to distortions.

List Entry NGR:	TG 19192 07986
Map Scale:	1:2500
Print Date:	23 May 2016

This is an A4 sized map and should be printed full size at A4 with no page scaling set.
Name: GARDEN WALLS ADJOINING THE SOUTH EAST CORNER OF EARLHAM HALL